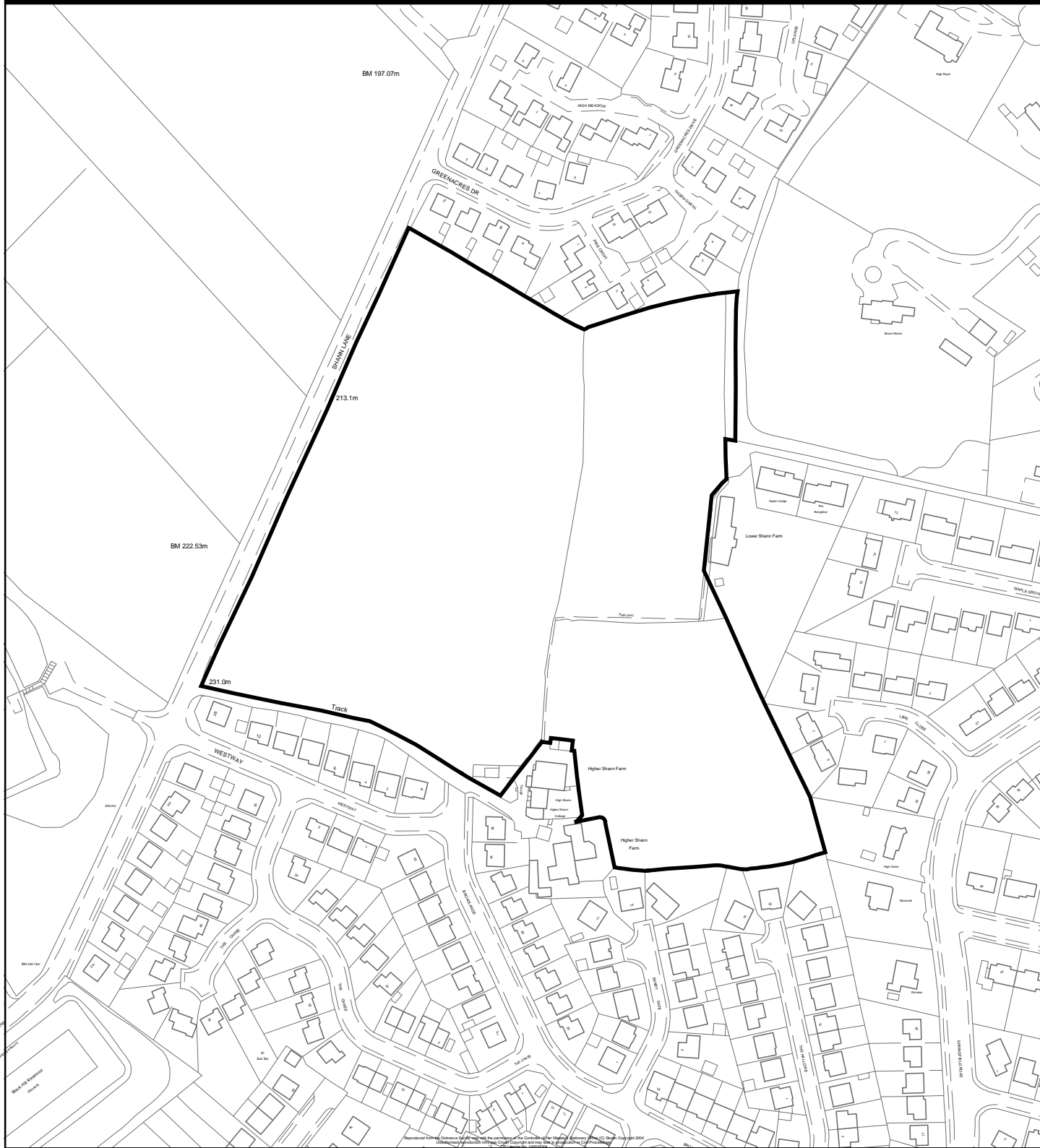




Replacement Unitary Development Plan for the Bradford District Post Inquiry Modifications



Mod. reference MOD/K/UR/7	Scale. 1:2,500	Key.  Area to be deleted as Safeguarded Land and allocated as Phase 2 housing site. Site ref. K/H2.22
Site reference K/UR5.25	Site Area. 4.79 Ha	
Address Shann Lane, Black Hill, Keighley.	OS Grid Ref. SE 0542SW  NORTH	
© Crown copyright. All rights reserved. City of Bradford Metropolitan District Council 100019304		